DISTRICT	COUNTY	ROUTE	SECTION	SHEET
6-0	BUCKS	0263	M02	3 OF 13
WARMINSTER, WARWICK & BUCKINGHAM TOWNSHIPS				

REVISION NUMBER	REVISIONS	DATE	BY

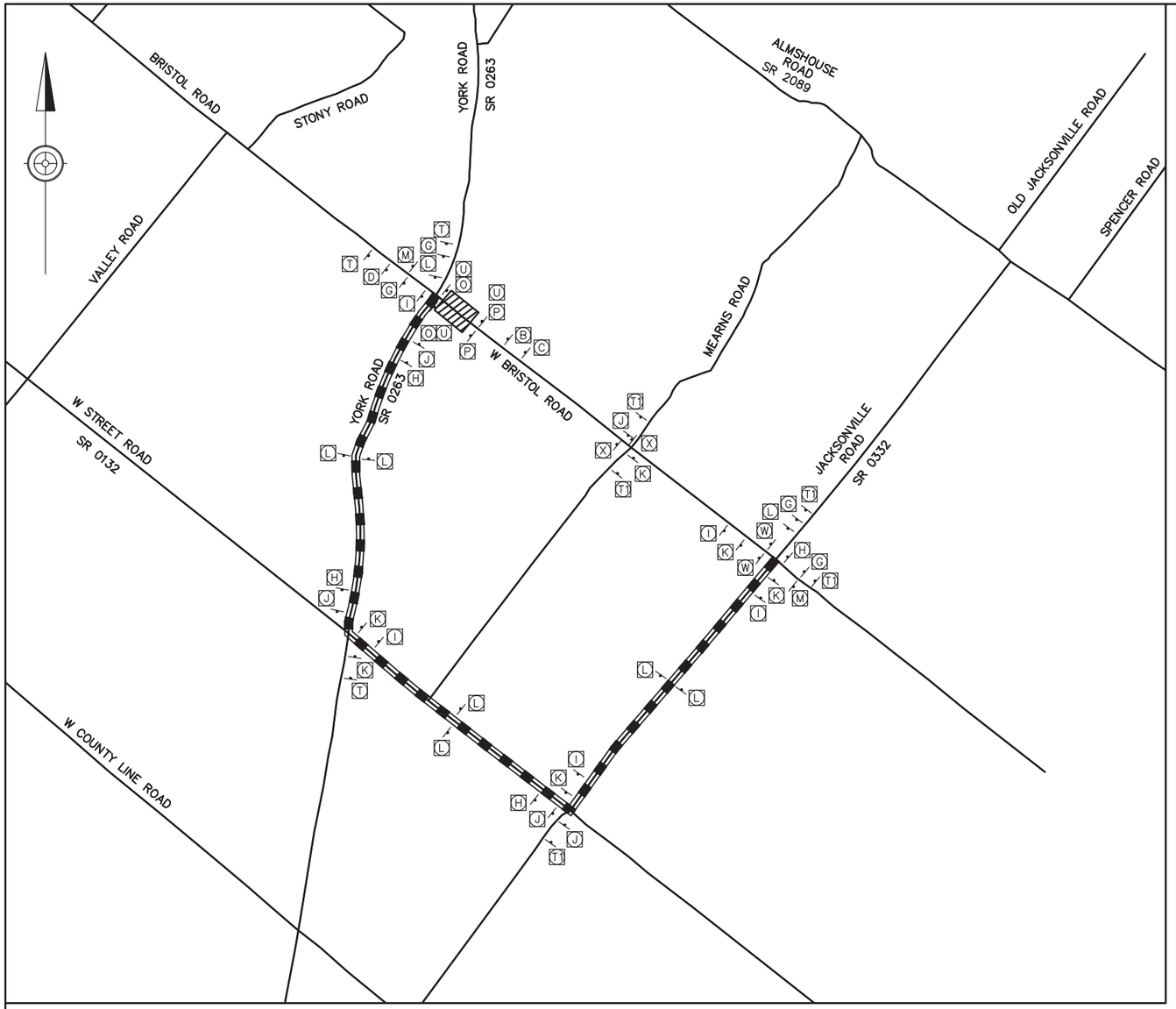

BRISTOL ROAD CLOSURE (EAST LEG)

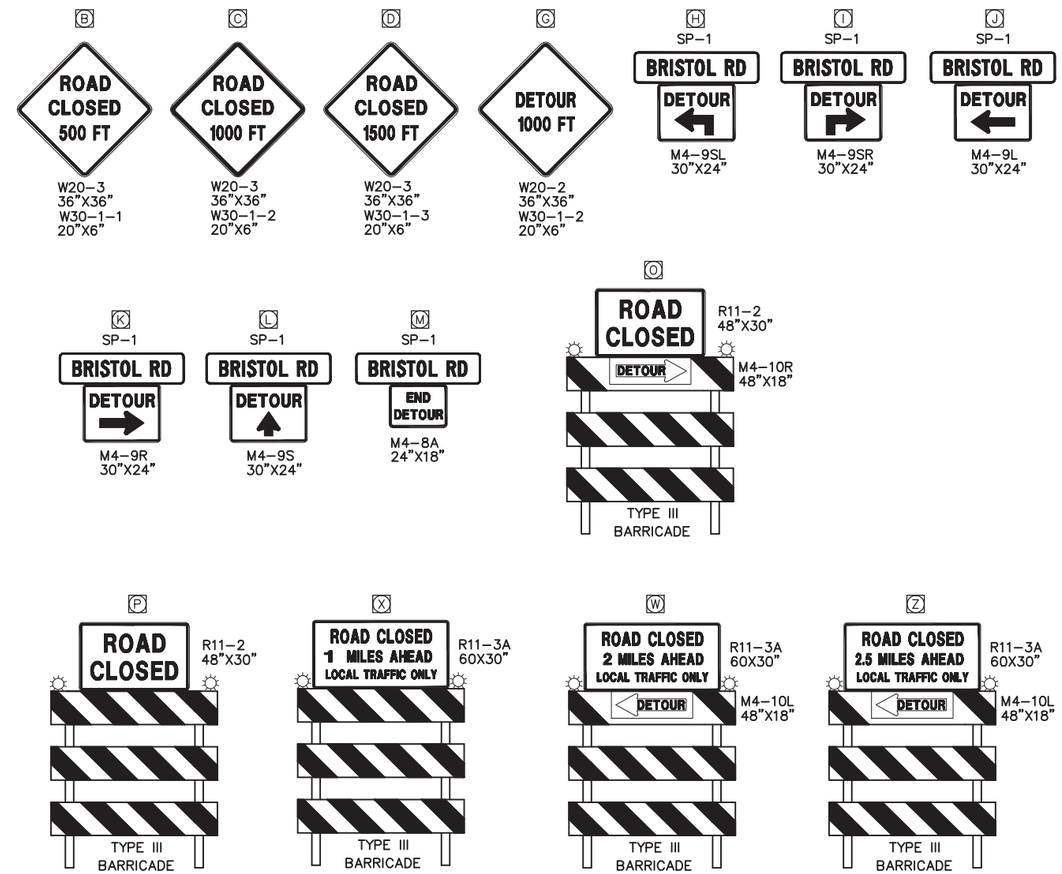

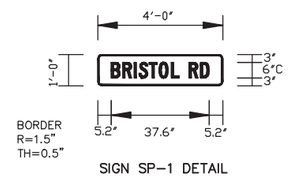

SIGN SP-1 DETAIL

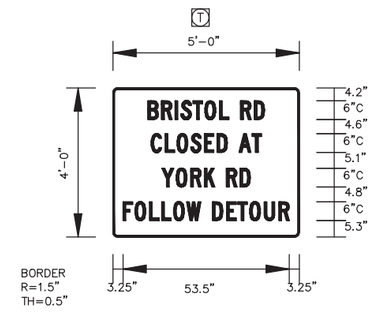

SIGN SP-3 DETAIL
(SEE NOTE 5)

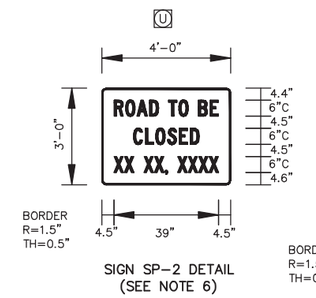

SIGN SP-2 DETAIL
(SEE NOTE 6)

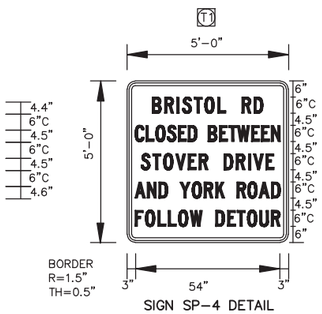

SIGN SP-4 DETAIL
(SEE NOTE 5)

DETOUR NOTES:

1. All SIGN DISTANCES MAY BE ADJUSTED SLIGHTLY TO FIT FIELD CONDITIONS.
2. ACCESS WILL BE MAINTAINED TO ALL EXISTING DRIVEWAYS DURING CONSTRUCTION.
3. TEMPORARILY REMOVE OR COVER ALL CONFLICTING SIGNS.
4. ERADICATE ALL CONFLICTING PAVEMENT MARKINGS.
5. THE SPECIAL SIGNS SHALL CONFORM TO THE FOLLOWING:
   A. 6" SERIES C LETTERING
   B. ORANGE REFLECTORIZED BACKGROUND
   C. BLACK LEGEND
6. THE "ROAD TO BE CLOSED _____ __ , _____" SIGNS (SIGN U) WITH TYPE III BARRICADES WILL BE PLACED AT EACH END OF WORK AREA 2 WEEKS IN ADVANCE OF THE ROAD BEING CLOSED UNTIL THE ROAD IS CLOSED. SIGNS TO BE REMOVED WHEN DETOUR IS PUT INTO EFFECT.

LEGEND

- WORK AREA
- SIGN & IDENTIFYING LETTER
- TYPE B LIGHT
- DETOUR ROUTE

SCALE

0 1500 3000 FEET

SUPPLEMENTAL TRAFFIC CONTROL PLAN BRISTOL ROAD (SR 2025) STAGE 4B DETOUR

COMMONWEALTH OF PENNSYLVANIA
REGISTERED PROFESSIONAL
BRIAN DAVID DIBIASE
ENGINEER
073170-E